

88. Garden Pavilion, Laxenburg, Austria.
89. Fountain and Terrace, Fontainebleau.
90. The Long Walk, Windsor, England.
91. Avenue, Cirencester, England.
92. Avenue, Cirencester, England.
93. General View, Place de la Concorde, Paris.
94. Avenue of the Champs Elysées, Paris.
95. Fountains, Place de la Concorde, Paris.
96. Station at Frankfurt, Germany.
97. Avenue of the Champs Elysées, Paris.
98. Fountain in Garden at d'Aranja, Spain.
99. View, Garden of Villa Medici, Rome, showing Terrace.
100. Basin and Parterres, Fontainebleau.
101. Fountains, Versailles.
102. *Fountain, Villa Albani, Rome.
103. Fountain and Canal, Versailles.
104. The Orangerie, Versailles.
105. Palace and Gardens of the Luxembourg, Paris.
106. Temple, Borghese Gardens, Rome.
107. Chateau d'eau, Caserta, Italy.
108. Bernini Fountain, Piazza of St. Peter's, Rome.
109. Brandenburg Gate, Berlin.
110. Canal, Hampton Court Palace, London.
111. Memorial Walk, Thiergarten, Berlin.
112. L'arc de l'Etoile, Paris.
113. Fountain, Versailles.
114. Terrace, Trianon Palace, Versailles.
115. Terrace and Walk, Garden of the Tuilleries.
116. Quays *et* Lucerne, Switzerland.
117. Quays at Grenoble, France.
118. Bridge and Quay, Paris.
119. Bridges and Quays, Budapest.
120. Quay at Vannes, France.
121. Bridges and Quay, Angers, France.
122. Elm, Lafayette Square, Washington.
123. Elms, Capitol Grounds, Washington.
124. Elms, East Front of Capitol, Washington.

* From photograph taken by Mr. Frederick Law Olmsted, jr.

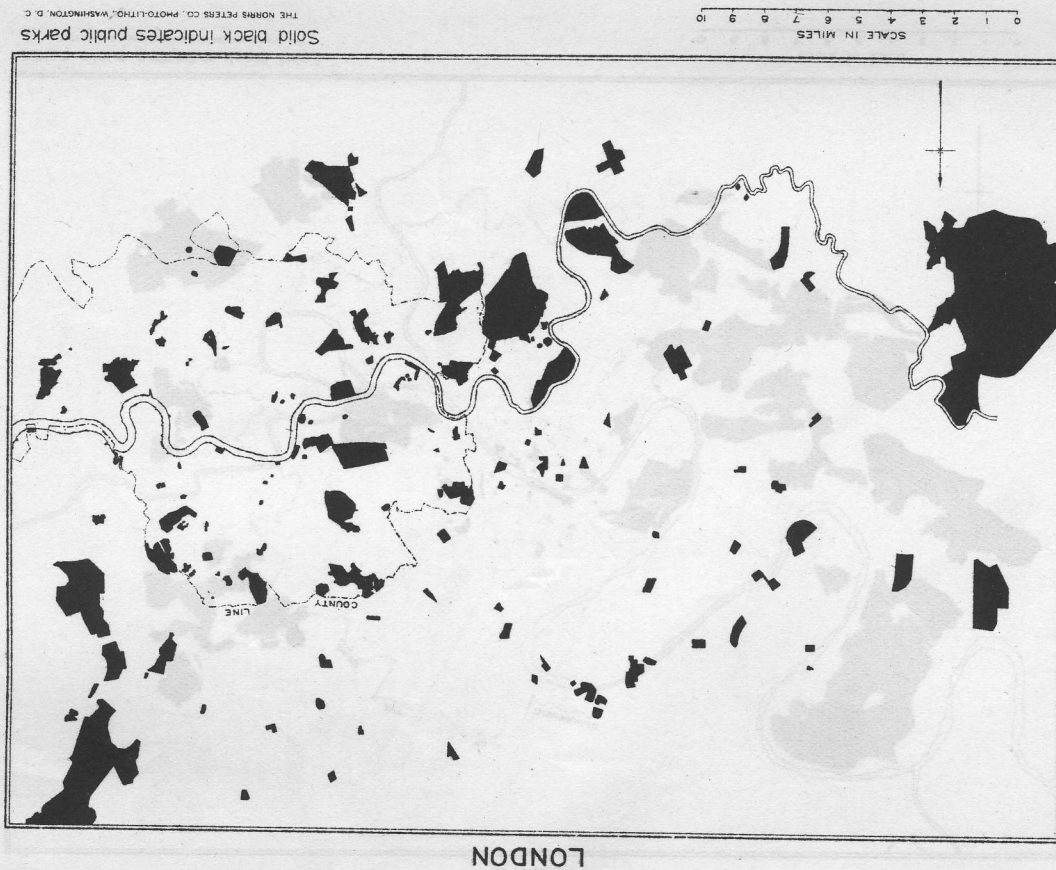
125. Elms, East Front of Capitol, Washington.
126. Elm, Capitol Grounds, Washington.
127. Elms, Side Avenue of Mall, Central Park, New York.
128. Elms, Side Avenue of Mall, Central Park, New York.
129. Elms, Mall, Central Park, New York.
130. Elms, Boston Common.
131. Mall, Boston Common.
132. Elms, Boston Common.
133. Elms, Boston Common.
134. Elms, Grounds of Harvard University, Cambridge, Mass.
135. Elms, Grounds of Harvard University.
136. Elms, Avenue, Old Hadley, Mass.
137. Elms, Avenue, Old Hadley, Mass.
138. Elms, Avenue, Old Hadley, Mass.
139. "Charles Summer" Elm, Capitol Grounds, Washington.
140. "Charles Summer" Elm, Capitol Grounds, Washington.
141. The "Tapis Vert," Versailles.
142. General View, Cirencester, England.
143. Fountain and Vistas, Garden of the Tuilleries, Paris.
144. Exedra, Garden of the Tuilleries, Paris.
145. Terrace, Fontainebleau.
146. Garden of the Luxembourg, Paris.
147. *Garden Terraces, Chateau Vaux le Vicomte.
148. *Gardens, Vaux le Vicomte.
149. *Fountain, Garden Vaux le Vicomte.
150. *Vatican Garden, Rome.
151. *Borghese Gardens, Rome.
152. *Hippodrome, Borghese Gardens, Rome.
153. Pavillion, Borghese Gardens, Rome.
154. *Garden, Villa d'Este, Tivoli.
155. *Cascade, Garden, Villa d'Este.
156. *Cascade, Garden, Villa d'Este.
157. *Stair and Fountain, Garden, Villa d'Este.
158. *Villa Albani, Rome.
159. *Villa Albani, Rome.
160. *Villa Albani, Rome.
161. *Villa Albani, Rome.

* From photographs taken by Mr. Frederick Law Olmsted, jr.

154 PARK SYSTEM OF THE DISTRICT OF COLUMBIA.

- 162. *Villa Medici, Rome.
- 163. *Villa Medici, Rome.
- 164. *Statue, Garden, Schoenbrunn, Vienna.
- 165. *Prater Restaurant, Vienna.
- 166. *Prater Restaurant, Vienna.
- 167. *Prater Restaurant, Vienna.
- 168. The Long Walk, Windsor, England.
- 169. Avenue of Stone Pines, Rome.
- 170. Monument Park, Washington, Present Condition, from the South.
- 171. Fountain of Trevi, Rome.
- 172. Panorama from the Cupola of St. Peter, Rome.
- 173. Piazzas of St. Peter, Rome.
- 174. Aqueduct, Rome.
- 175. The Spanish Steps, Plaza, Rome.
- 176. Avenue du Bois de Bologne, Paris.
- 177. Avenue du Bois de Bologne, showing Arc de Triomphe, Paris.
- 178. Fountain St. Michel, Paris.
- 179. Garden Pavillion, Borghese Gardens, Rome.

*From photographs taken by Mr. Frederick Law Olmsted, jr.



Solid black indicates public parks
THE NORRIS PETERS CO. PHOTO-LITHO, WASHINGTON, D. C.

Solid black indicates public parks
THE MORRIS BERTS CO. PHOTO-LITHO, WASHINGTON, D. C.

SCALE IN MILES
0 1 2 3 4 5 6 7 8 9 10



PARIS

LONDON



Solid black indicates public parks
THE MORRIS BERTS CO. PHOTO-LITHO, WASHINGTON, D. C.

SCALE IN MILES
0 1 2 3 4 5 6 7 8 9 10

- 104. Paris, statue of the district of the city.
- 105. Villa Medici, Rome.
- 106. Villa Medici, Rome.
- 107. Statue, Garden, Schlosspark, Vienna.
- 108. Prater Restaurant, Vienna.
- 109. Prater Restaurant, Vienna.
- 110. Prater Restaurant, Vienna.
- 111. The Long Walk Windsor, England.
- 112. Avenue of St. Peter, Rome.
- 113. Monument Park, Washington, D.C.
- 114. Fountain, Rome.
- 115. Pantheon from the Piazza of St. Peter, Rome.
- 116. Piazza of St. Peter, Rome.
- 117. Aqueduct, Rome.
- 118. The Spanish Steps, Rome.
- 119. Avenue du Bois de Boulogne, Paris.
- 120. Avenue du Bois de Boulogne, Paris.
- 121. Fountain St. Mark, Venice.
- 122. Garden, Park, St. Mark, Venice.
- 123. Garden, Park, St. Mark, Venice.
- 124. Garden, Park, St. Mark, Venice.
- 125. Garden, Park, St. Mark, Venice.
- 126. Garden, Park, St. Mark, Venice.
- 127. Garden, Park, St. Mark, Venice.
- 128. Garden, Park, St. Mark, Venice.
- 129. Garden, Park, St. Mark, Venice.

THE MORRIS PETERS CO. PHOTO-LITHO, WASHINGTON, D. C.
Solid black indicates public parks
Shading indicates proposed parks

SCALE IN MILES
0 1 2 3 4 5 6 7 8 9 10



NEW YORK

PARIS

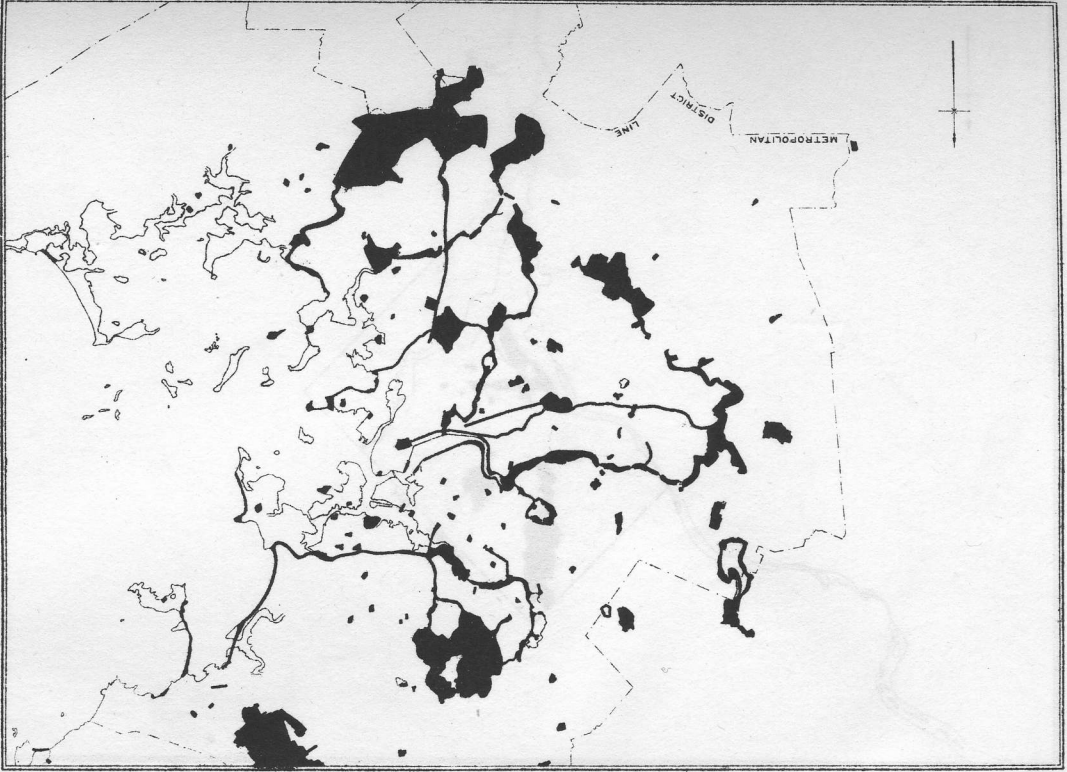


THE MORRIS PETERS CO. PHOTO-LITHO, WASHINGTON, D. C.
Solid black indicates public parks
Shading indicates proposed parks

SCALE IN MILES
0 1 2 3 4 5 6 7 8 9 10

THE NORRIS PETERS CO., PHOTO-LITHO, WASHINGTON, D. C.

SCALE IN MILES
0 1 2 3 4 5 6 7 8 9 10

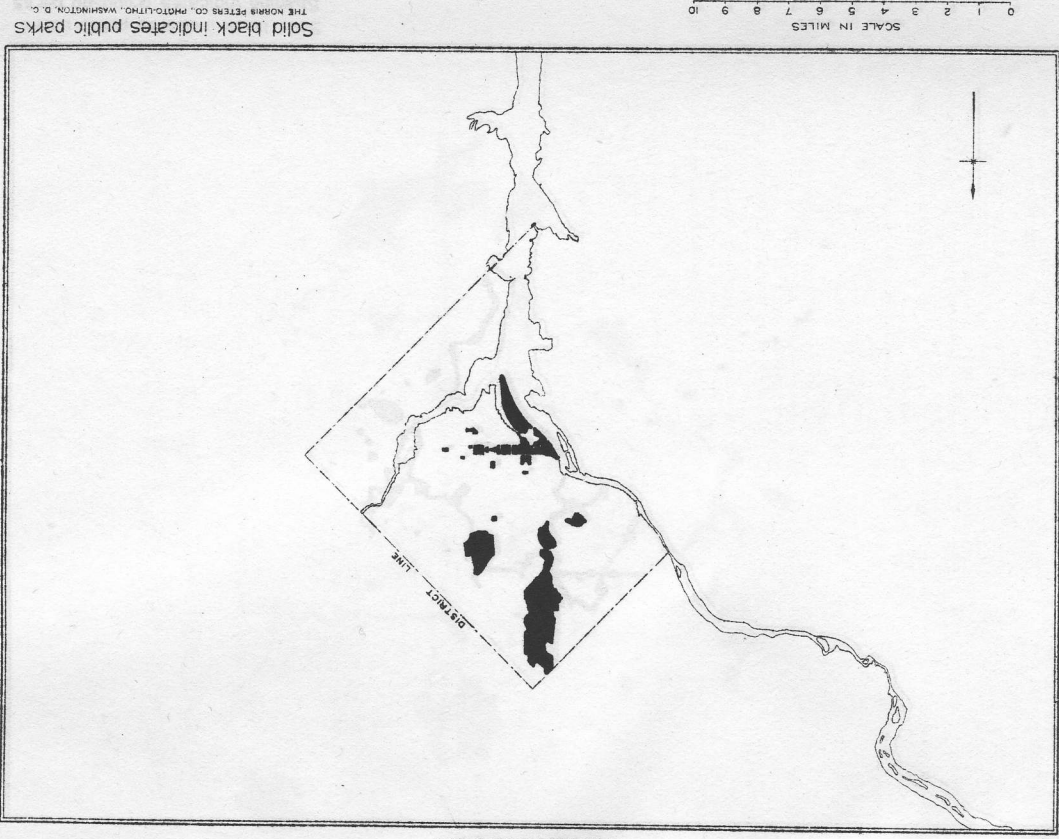


BOSTON



THE NORRIS PETERS CO., PHOTO-LITHO, WASHINGTON, D. C.

SCALE IN MILES
0 1 2 3 4 5 6 7 8 9 10



WASHINGTON



BOSTON

THE MORRIS PETERS CO., PHOTO-LITHO., WASHINGTON, D. C.

SCALE IN MILES
0 1 2 3 4 5 6 7 8 9 10

THE MORRIS PETERS CO., PHOTO-LITHO., WASHINGTON, D. C.

SCALE IN MILES
0 1 2 3 4 5 6 7 8 9 10

APPENDIX G.—LIST OF LANDS IN THE DISTRICT OF COLUMBIA DEVOTED TO PUBLIC USE.

[Shown on map No. D-287, following page 171.]

CLASS A.—SQUARES, CIRCLES, TRIANGLES, AND OTHER MINOR RESERVATIONS, INCLUDING GROUNDS ABOUT PUBLIC BUILDINGS WHEN ALWAYS OPEN TO THE PUBLIC.

TABLE I.—Reservations over one acre in extent.

[An asterisk (*) indicates control by the District Commissioners. A dagger (†) indicates control by the Joint Committee on the Library. All others are under control of the Superintendent of Public Buildings and Grounds.]

Name.	Official number.	Area.	Approximate area occupied by buildings.	Location.
		<i>Acre.</i>	<i>Acre.</i>	
Dupont Circle	60	2.0	Between Eighteenth and Twentieth streets west, and at intersection of Massachusetts, Connecticut and New Hampshire avenues.
Farragut Square	12	1.6	Between I and K streets north, and terminus and intersection of Connecticut avenue and Seventeenth street west.
Folger Square	16	1.9	Between Second and Third streets east, at intersection of North Carolina avenue and D street south.
Franklin Square	9	4.6	Between Thirteenth and Fourteenth streets west, I and K streets north.
Garfield Park	17	23.9	Between South Capitol street and Third street east at intersection of New Jersey and Virginia avenues.
* Haymarket Square	2	On B street north, at junction of Ohio and Louisiana avenues.
Howard Park	20	11.3	Between Four-and-a-half and Sixth streets west, and College and Pomeroy streets north.
Iowa Circle	153	2	Between Twelfth and Fourteenth streets west, at intersection of Vermont and Rhode Island avenues.
Judiciary Square	7	19.8	2.3	Between Fourth and Fifth streets west, and Indiana and Louisiana avenues and G street north.
Lafayette Square	10	6.9	Between Pennsylvania avenue and H street north, and Fifteen-and-a-half and Sixteen-and-a-half streets west.
† Library of Congress grounds.	9.8	3.1	Between East Capitol and B streets south, First and Second streets east.
Lincoln Square	14	6.5	Between Eleventh and Thirteenth streets east, at intersection of Kentucky, Tennessee, North Carolina, and Massachusetts avenues.
Marion Square	18	1.6	Between Fourth and Sixth streets east, at intersection of South Carolina avenue and E street north.
McPherson Square	11	1.6	Between I and K streets north, at southeastern terminus and intersection of Vermont avenue and Fifteenth street west.

TABLE I.—Reservations over one acre in extent—Continued.

Name.	Official number.	Area.	Approximate area occupied by buildings.	Location.
Mt. Vernon Square.....	8	Acre. 2.6	.4	Between Seventh and Ninth streets northwest, at intersection of Massachusetts and New York avenues.
Rawlins Square.....	13	1.6		Between Eighteenth and Nineteenth streets west, at intersection of New York avenue and E street north.
Stanton Square.....	15	3		Between Fourth and Sixth streets east, at intersection of Massachusetts and Maryland avenues.
Washington Circle.....	26	1.8		At intersection of Pennsylvania and New Hampshire avenues, and K and Twenty-third streets northwest.
Reservations without name.	19	3		Between Fifth and Seventh streets east, and K and L streets south.
	21	2.8		Between Twentieth and Twenty-first streets west, and B street north and Potomac River.
	55	1.3		Segment of circle at junction of Pennsylvania avenue with Eastern Branch bridge, and on south side of avenue.
	56	2.2		Segment of circle at junction of Pennsylvania avenue with Eastern Branch bridge, on north side of avenue.
	113	2.2		Rectangle between Seventh and Ninth streets west, at intersection of Maryland and Virginia avenues.
	126	2.9		Rectangle between Ninth and Eleventh streets east, at intersection of Virginia and Georgia avenues south.
54	1.1		Between Thirteenth and Fifteenth streets east, at intersection of Pennsylvania and Georgia avenues south.	
*An irregular plot.....		1.7		Between Louisiana and Pennsylvania avenues and the Washington Market and Seventh and Ninth streets northwest.

Total number of minor reservations over 1 acre in extent..... 26
 Total area of minor reservations over 1 acre in extent..... acres. 121.70
 Total area free from buildings..... do. 115.90
 Average size..... do. 4.68

TABLE II.—Reservations under one acre in extent.

[An asterisk (*) indicates control by the District Commissioners. All others are under the control of the Superintendent of Public Buildings and Grounds.]

Name.	Official number.	Area.	Location.
Triangle.....	22	Sq. feet 3,502	Between Twenty-eighth and Twenty-ninth streets west, at intersection of Pennsylvania avenue and M street north.
Do.....	23	2,275	Between Twenty-fifth and Twenty-sixth streets west, at intersection of Pennsylvania avenue and L street north.
Do.....	24	6,240	Between Twenty-fourth and Twenty-fifth streets west, at intersection of Pennsylvania avenue and L street north.
Trapezoid.....	25	1,365	Between Twenty-third and Twenty-fourth streets west, at intersection of Pennsylvania avenue and K street north.
Do.....	27	2,232	Between Twenty-second and Twenty-third streets west, at intersection of Pennsylvania avenue and K street north.
Do.....	28	17,688	Between Twentieth and Twenty-first streets west, at intersection of Pennsylvania avenue and I street north.
Do.....	29	14,388	Between Twentieth and Twenty-first streets west, at intersection of Pennsylvania avenue and I street north.
Triangle.....	30	18,511	Between Eighteenth and Nineteenth streets west, at intersection of Pennsylvania avenue and H street north.

TABLE II.—Reservations under one acre in extent—Continued.

Name.	Official number.	Area.	Location.
Triangle.....	31	Sq. feet 14,749	Between Eighteenth and Nineteenth streets west, at intersection of Pennsylvania avenue and H street north.
Trapezoid.....	32	16,270	Between Thirteen-and-a-half and Fourteenth streets west, at intersection of Pennsylvania avenue and E street north.
Do.....	33	21,012	Between Thirteenth and Fourteenth streets west, and Pennsylvania avenue and E street north.
Do.....	34	7,678	Between Ninth and Tenth streets west, at intersection of Pennsylvania avenue and Ninth street.
Triangle.....	35	5,529	Between Eighth and Ninth streets west, at intersection of Pennsylvania and Louisiana avenues.
Trapezoid.....	36	15,138	Between Seventh and Eighth streets west, at intersection of Pennsylvania and Louisiana avenues and C street north.
Triangle.....	37	5,180	Between Second and Third streets east, at intersection of Pennsylvania avenue and B street south.
Do.....	38	13,360	Between Fourth and Fifth streets east, at intersection of Pennsylvania and North Carolina avenues.
Trapezoid.....	39	12,100	Do.
Triangle.....	40	3,685	Do.
Trapezoid.....	41	3,933	Between Fifth and Sixth streets east, at intersection of Pennsylvania and North Carolina avenues.
Triangle.....	42	11,070	Do.
Do.....	43	13,855	Do.
Do.....	44	14,960	Between Seventh and Eighth streets east, at intersection of Pennsylvania and South Carolina avenues and D street south.
Do.....	45	13,080	Between Seventh and Eighth streets east, at intersection of Pennsylvania and South Carolina avenues.
Do.....	46	1,450	Between Seventh and Eighth streets east, at intersection of Pennsylvania and South Carolina avenues.
Do.....	47	1,100	Between Eighth and Ninth streets east, at intersection of Pennsylvania and South Carolina avenues and D street south.
Do.....	48	11,440	Between Eighth and Ninth streets east, at intersection of Pennsylvania avenue and D street south.
Do.....	49	16,019	Between Eighth and Ninth streets east, at intersection of Pennsylvania and South Carolina avenue.
Do.....	50	4,618	Between Tenth and Eleventh streets east, at intersection of Pennsylvania avenue and E street south.
Do.....	51	7,456	Between Eleventh and Twelfth streets east, at intersection of Pennsylvania avenue and E street south.
Trapezoid.....	52	10,922	Between Twelfth and Thirteenth streets east, at intersection of Pennsylvania avenue and G street south.
Triangle.....	53	6,800	Between Thirteenth and Fourteenth streets east, at intersection of Pennsylvania avenue and G street south.
Do.....	54	2,485	Between Thirteenth and Fourteenth streets west, at intersection of Massachusetts avenue and Q street north.
Circle.....	57a	22,698	On Massachusetts avenue, Twenty-third street west.
Triangle.....	58	3,177	Between Twentieth and Twenty-first streets west, at intersection of Massachusetts avenue and Q street north.
Trapezoid.....	59	8,363	Between Twentieth and Twenty-first streets west, at intersection of Massachusetts avenue and P street north.
Do.....	61	2,200	Between Twentieth and Twenty-first streets west, at intersection of Massachusetts avenue and P street north.
Do.....	62	13,964	Between Sixteenth and Seventeenth streets west, at intersection of Massachusetts and Rhode Island avenues.
Scott Circle.....	63	7,854	Intersection of Massachusetts and Rhode Island avenues and Sixteenth street west.
Trapezoid.....	64	13,725	Between Fifteenth and Sixteenth streets west, at intersection of Massachusetts and Rhode Island avenues north.
Do.....	65	3,190	Between Fourteenth and Fifteenth streets west, at intersection of Massachusetts avenue and M street north.
Thomas circle.....	66	28,352	Intersection of Massachusetts and Vermont avenues and Fourteenth street west.
Trapezoid.....	67	3,560	Between Thirteenth and Fourteenth streets west, at intersection of Massachusetts avenue and M street north.
Do.....	68	16,819	Between Eleventh and Twelfth streets west, at intersection of Massachusetts avenue and L street north.
Do.....	69	17,686	Between Tenth and Eleventh streets west, at intersection of Massachusetts avenue and L street north.
Do.....	70	6,794	Between Ninth and Tenth streets west, at intersection of Massachusetts and New York avenues and K street north.
Do.....	71	5,812	At intersection of Massachusetts avenue, Seventh street west, and K street north.
Do.....	72	18,000	Between Fifth and Sixth streets west, at intersection of Massachusetts avenue and I street north.
Triangle.....	73	625	Between Fourth and Fifth streets west, at intersection of Massachusetts avenue and I street north.
Trapezoid.....	74	10,887	At intersection of Massachusetts avenue and I street north and Fifth street west.