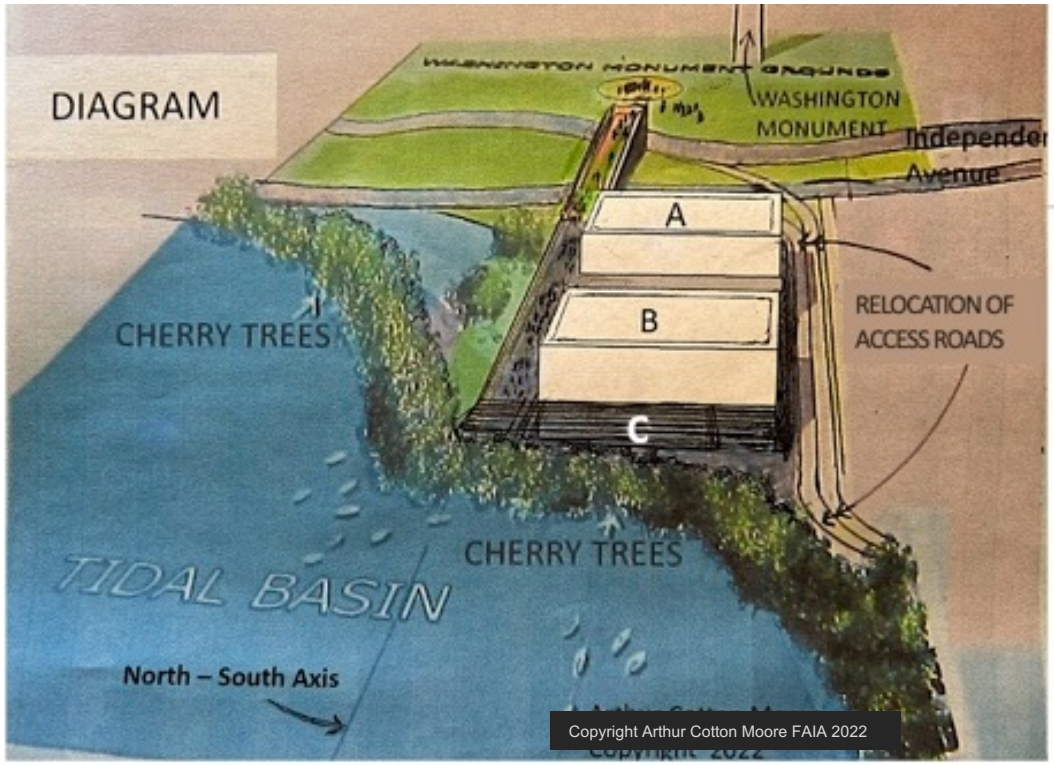
DIAGRAM
WASHINGTON MONUMENT GROUNDS
WASHINGTON MONUMENT
Independence Avenue
A
B
C
CHERRY TREES
RELOCATION OF ACCESS ROADS
CHERRY TREES
TIDAL BASIN
North – South Axis
Copyright Arthur Cotton Moore FAIA 2022

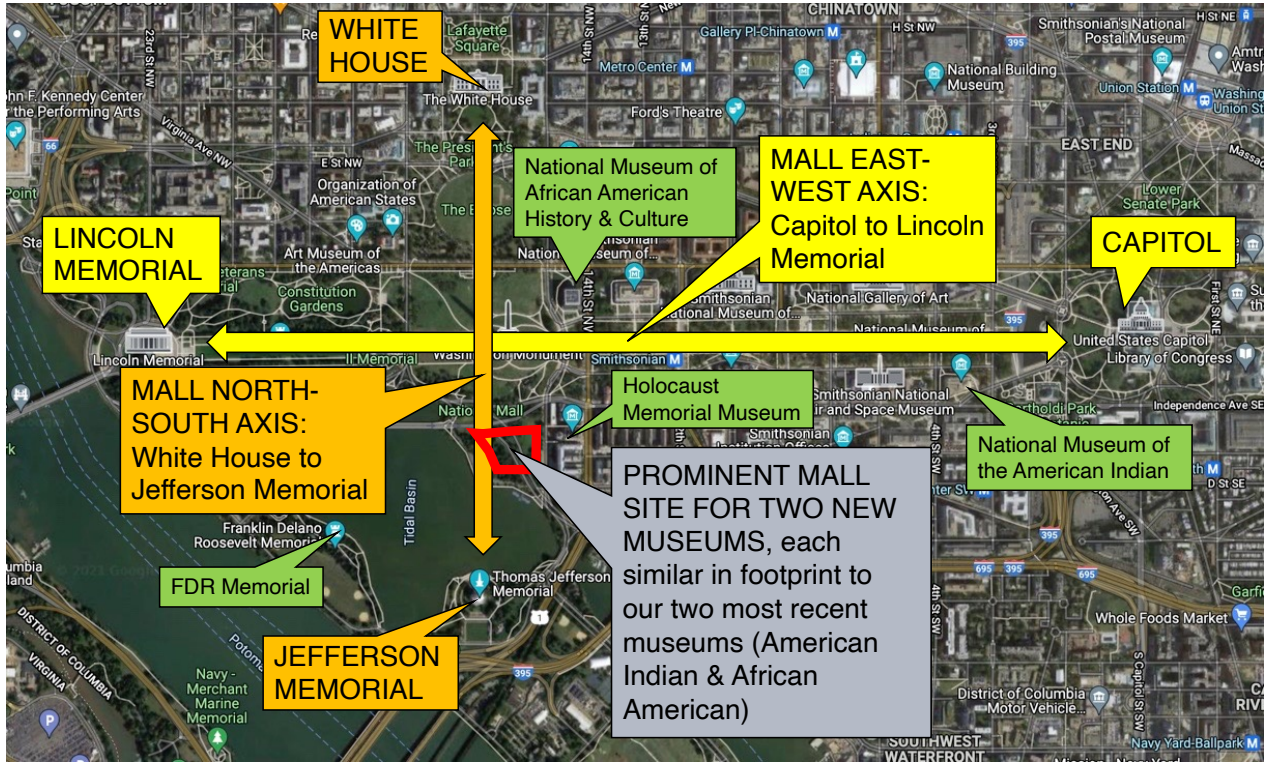
WHITE HOUSE
LINCOLN MEMORIAL
National Museum of African American History & Culture
MALL EAST-WEST AXIS: Capitol to Lincoln Memorial
CAPITOL
MALL NORTH-SOUTH AXIS: White House to Jefferson Memorial
Holocaust Memorial Museum
National Museum of the American Indian
PROMINENT MALL SITE FOR TWO NEW MUSEUMS, each similar in footprint to our two most recent museums (American Indian & African American)
FDR Memorial
JEFFERSON MEMORIAL

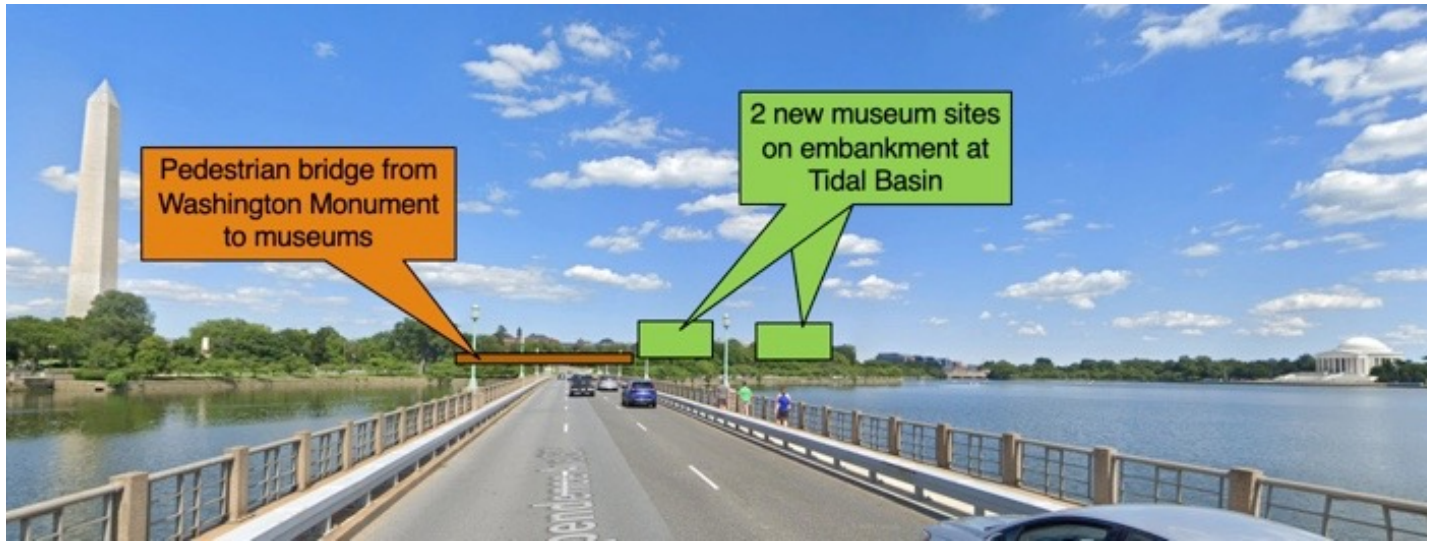
Pedestrian bridge from Washington Monument to museums
2 new museum sites on embankment at Tidal Basin

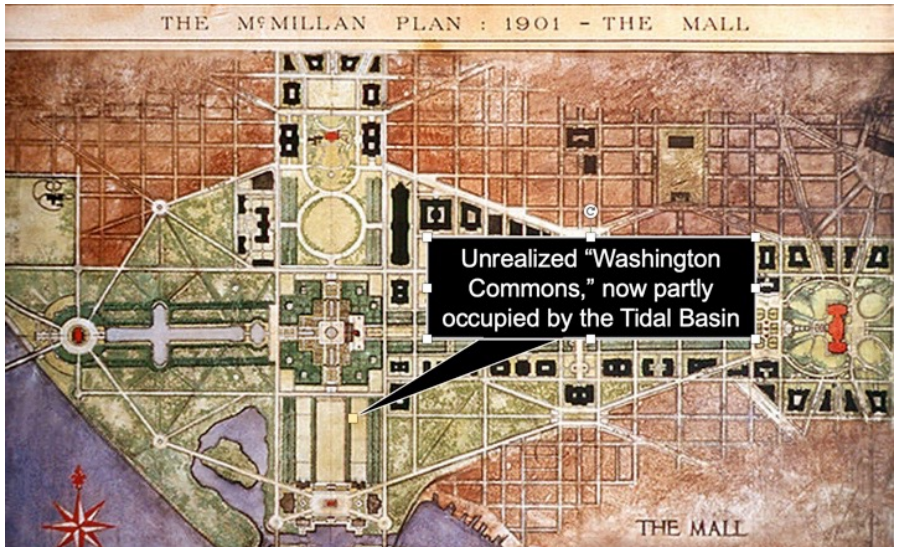
THE McMILLAN PLAN : 1901 - THE MALL
Unrealized "Washington Commons," now partly occupied by the Tidal Basin
THE MALL